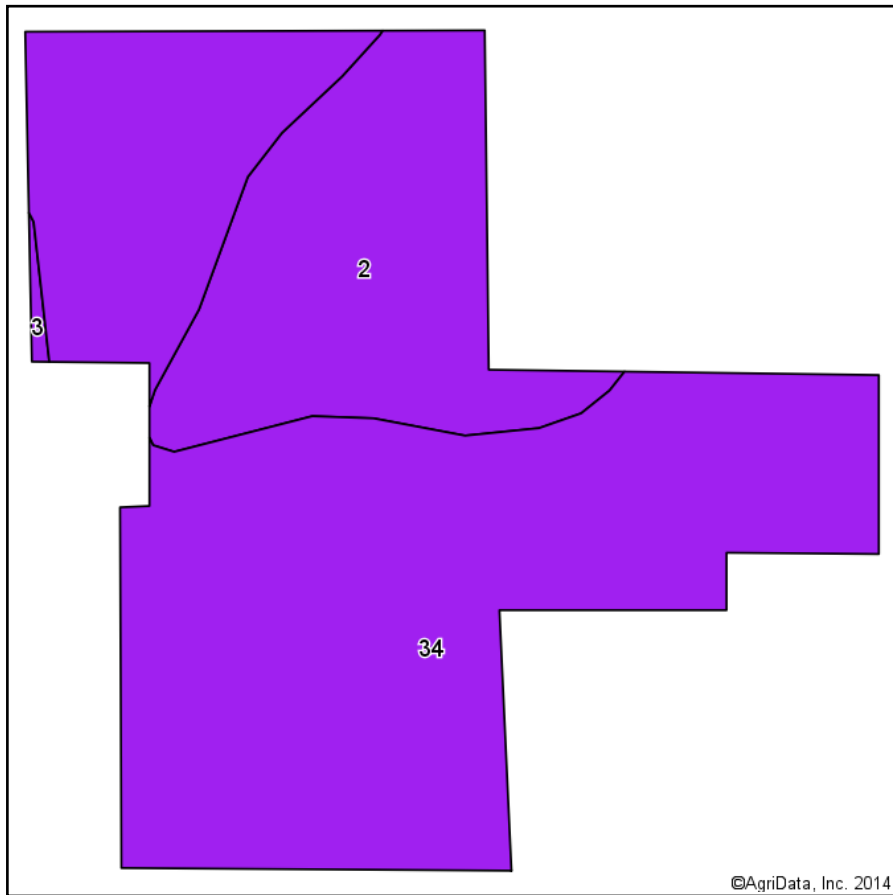
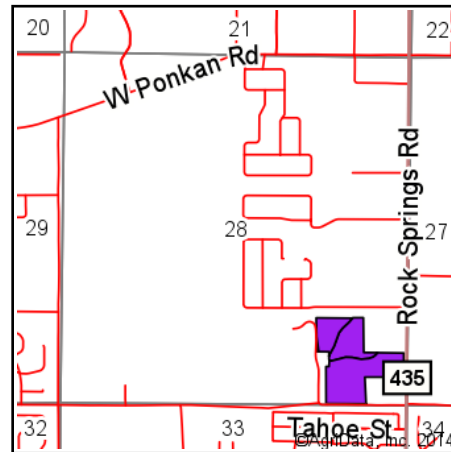


Soil Map

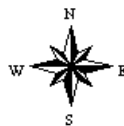


Soils data provided by USDA and NRCS.

©AgriData, Inc. 2014



State: **Florida**
 County: **Orange**
 Location: **28-20S-28E**
 Township: **Apopka**
 Acres: **23.31**
 Date: **1/12/2015**



© AgriData, Inc. 2014 www.AgriDataInc.com

Area Symbol: FL095, Soil Area Version: 10

Code	Soil Description	Acres	Percent of field	Non-Irr Class Legend	Non-Irr Class	Range Production (lbs/acre/yr)	Bahiagrass	Grapefruit	Oranges	Grass clover	Tomatoes	Improved bermudagrass	Corn	NCCPI Overall
34	Pomello fine sand, 0 to 5 percent slopes	17.43	74.8%		VIs	2565	4	386	242	7	1330	8	1	21
2	Archbold fine sand, 0 to 5 percent slopes	5.79	24.8%		VIs	0	6	515	388	1				17
3	Basinger fine sand, depressionnal, 0 to 1 percent slopes	0.09	0.4%		VIIw	4600								3
Weighted Average						1935.7	4.5	416.6	277.3	5.5	994.5	6	0.7	19.9

Area Symbol: FL095, Soil Area Version: 10

Field borders provided by Farm Service Agency as of 5/21/2008. Aerial photography provided by Aerial Photography Field Office.