Demographic and Income Profile

Raulerson
2104 Rock Springs Rd, Apopka, Florida, 32712
Ring: 1 mile radius

Latitude: 28.71511
Longitude: -81.50911

Summary	Census 2010	2014	2019
Population	4,819	4,996	5,382
Households	1,644	1,693	1,821
Families	1,242	1,270	1,359
Average Household Size	2.93	2.95	2.95
Owner Occupied Housing Units	1,403	1,396	1,495
Renter Occupied Housing Units	241	297	327
Median Age	35.5	36.1	35.9
Trends: 2014 - 2019 Annual Rate	**Area**	**State**	**National**
Population	1.50%	1.06%	0.73%
Households	1.47%	1.06%	0.75%
Families	1.36%	0.95%	0.66%
Owner HHs	1.38%	0.93%	0.69%
Median Household Income	2.93%	3.16%	2.74%

	2014		2019	
Households by Income	Number	Percent	Number	Percent
<$15,000	247	14.6%	235	12.9%
$15,000 - $24,999	148	8.7%	109	6.0%
$25,000 - $34,999	252	14.9%	209	11.5%
$35,000 - $49,999	216	12.8%	223	12.2%
$50,000 - $74,999	347	20.5%	408	22.4%
$75,000 - $99,999	183	10.8%	247	13.6%
$100,000 - $149,999	212	12.5%	266	14.6%
$150,000 - $199,999	53	3.1%	76	4.2%
$200,000+	34	2.0%	49	2.7%
Median Household Income	$48,461		$56,000	
Average Household Income	$63,486		$72,064	
Per Capita Income	$21,230		$24,049	

	Census 2010		2014		2019	
Population by Age	Number	Percent	Number	Percent	Number	Percent
0 - 4	397	8.2%	398	8.0%	425	7.9%
5 - 9	403	8.4%	403	8.1%	426	7.9%
10 - 14	373	7.7%	394	7.9%	429	8.0%
15 - 19	319	6.6%	323	6.5%	365	6.8%
20 - 24	248	5.1%	280	5.6%	283	5.3%
25 - 34	634	13.2%	622	12.4%	699	13.0%
35 - 44	788	16.3%	744	14.9%	713	13.2%
45 - 54	669	13.9%	711	14.2%	750	13.9%
55 - 64	522	10.8%	575	11.5%	622	11.6%
65 - 74	293	6.1%	352	7.0%	434	8.1%
75 - 84	133	2.8%	151	3.0%	185	3.4%
85+	41	0.9%	43	0.9%	51	0.9%

	Census 2010		2014		2019	
Race and Ethnicity	Number	Percent	Number	Percent	Number	Percent
White Alone	3,412	70.8%	3,434	68.7%	3,574	66.4%
Black Alone	637	13.2%	688	13.8%	773	14.4%
American Indian Alone	24	0.5%	26	0.5%	31	0.6%
Asian Alone	159	3.3%	168	3.4%	190	3.5%
Pacific Islander Alone	1	0.0%	1	0.0%	1	0.0%
Some Other Race Alone	393	8.2%	459	9.2%	552	10.3%
Two or More Races	192	4.0%	221	4.4%	261	4.8%
Hispanic Origin (Any Race)	1,142	23.7%	1,331	26.6%	1,644	30.5%

Data Note: Income is expressed in current dollars.

Source: U.S. Census Bureau, Census 2010 Summary File 1. Esri forecasts for 2014 and 2019.

January 12, 2015

©2014 Esri

Demographic and Income Profile

Raulerson
2104 Rock Springs Rd, Apopka, Florida, 32712
Ring: 1 mile radius

Latitude: 28.71511
Longitude: -81.50911

Trends 2014-2019

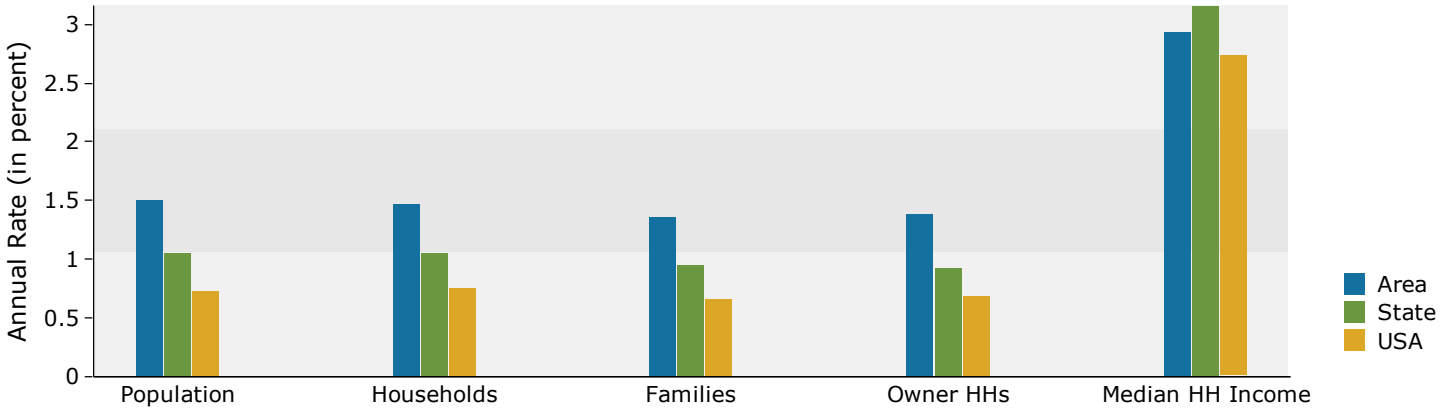

Population by Age

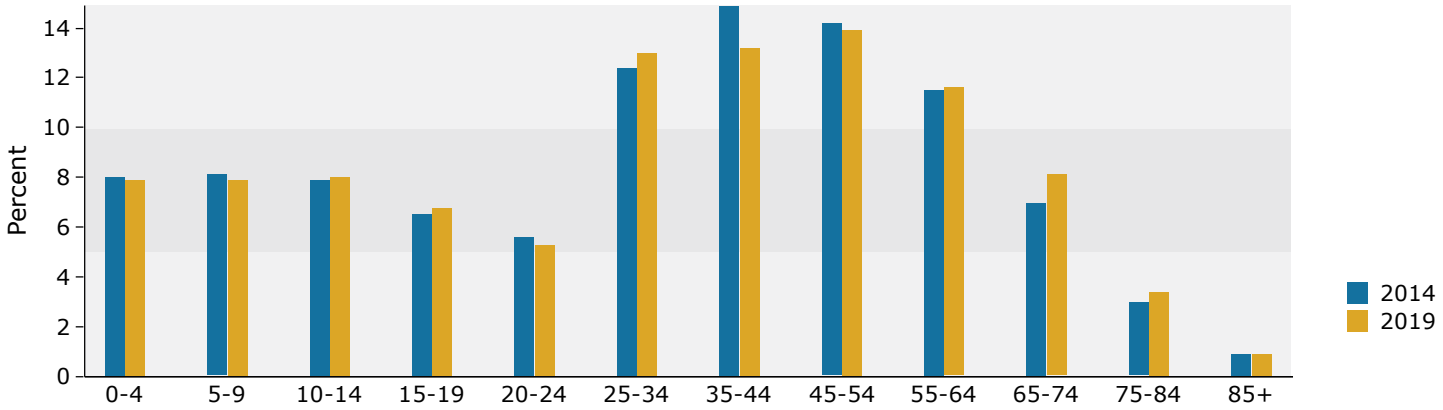

2014 Household Income

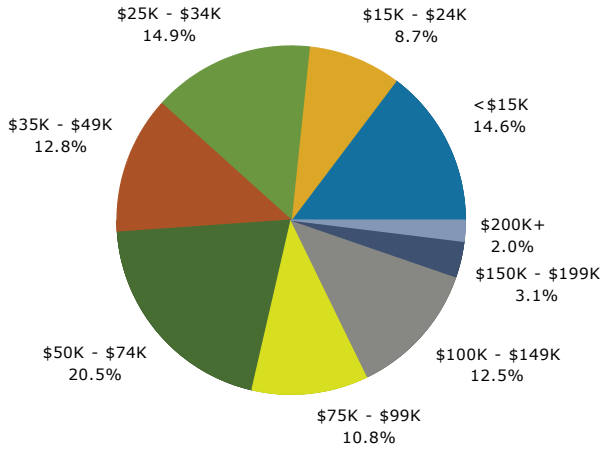

2014 Population by Race

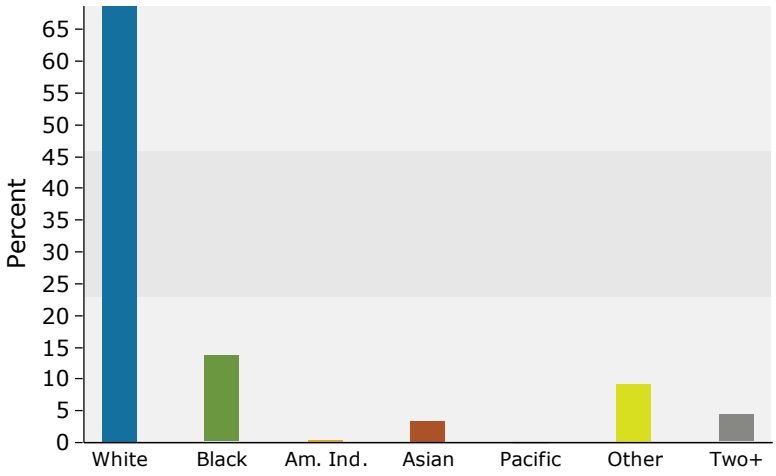

2014 Percent Hispanic Origin: 26.6%

Source: U.S. Census Bureau, Census 2010 Summary File 1. Esri forecasts for 2014 and 2019.

January 12, 2015

©2014 Esri

Demographic and Income Profile

Raulerson
2104 Rock Springs Rd, Apopka, Florida, 32712
Ring: 3 mile radius

Latitude: 28.71511
Longitude: -81.50911

Summary	Census 2010	2014	2019
Population	39,481	41,496	45,582
Households	13,864	14,511	15,917
Families	10,708	11,134	12,148
Average Household Size	2.84	2.85	2.85
Owner Occupied Housing Units	11,581	11,700	12,770
Renter Occupied Housing Units	2,283	2,811	3,147
Median Age	37.5	38.3	38.5
Trends: 2014 - 2019 Annual Rate	**Area**	**State**	**National**
Population	1.90%	1.06%	0.73%
Households	1.87%	1.06%	0.75%
Families	1.76%	0.95%	0.66%
Owner HHs	1.77%	0.93%	0.69%
Median Household Income	2.60%	3.16%	2.74%

	2014		2019	
Households by Income	Number	Percent	Number	Percent
<$15,000	1,314	9.1%	1,232	7.7%
$15,000 - $24,999	1,079	7.4%	780	4.9%
$25,000 - $34,999	1,483	10.2%	1,205	7.6%
$35,000 - $49,999	1,980	13.6%	2,008	12.6%
$50,000 - $74,999	3,152	21.7%	3,653	23.0%
$75,000 - $99,999	2,125	14.6%	2,913	18.3%
$100,000 - $149,999	2,227	15.3%	2,810	17.7%
$150,000 - $199,999	667	4.6%	799	5.0%
$200,000+	486	3.3%	519	3.3%
Median Household Income	$58,561		$66,588	
Average Household Income	$76,756		$82,442	
Per Capita Income	$26,601		$28,496	

	Census 2010		2014		2019	
Population by Age	Number	Percent	Number	Percent	Number	Percent
0 - 4	2,925	7.4%	2,926	7.1%	3,186	7.0%
5 - 9	2,879	7.3%	3,065	7.4%	3,304	7.2%
10 - 14	2,821	7.1%	2,944	7.1%	3,445	7.6%
15 - 19	2,620	6.6%	2,538	6.1%	2,820	6.2%
20 - 24	1,997	5.1%	2,300	5.5%	2,212	4.9%
25 - 34	5,035	12.8%	5,111	12.3%	5,672	12.4%
35 - 44	6,097	15.4%	5,977	14.4%	6,214	13.6%
45 - 54	6,014	15.2%	6,121	14.8%	6,361	14.0%
55 - 64	4,680	11.9%	5,254	12.7%	5,849	12.8%
65 - 74	2,563	6.5%	3,302	8.0%	4,156	9.1%
75 - 84	1,362	3.4%	1,420	3.4%	1,760	3.9%
85+	489	1.2%	538	1.3%	603	1.3%

	Census 2010		2014		2019	
Race and Ethnicity	Number	Percent	Number	Percent	Number	Percent
White Alone	28,520	72.2%	29,140	70.2%	30,943	67.9%
Black Alone	5,710	14.5%	6,304	15.2%	7,330	16.1%
American Indian Alone	138	0.3%	151	0.4%	175	0.4%
Asian Alone	1,235	3.1%	1,346	3.2%	1,589	3.5%
Pacific Islander Alone	28	0.1%	31	0.1%	34	0.1%
Some Other Race Alone	2,664	6.7%	3,143	7.6%	3,850	8.4%
Two or More Races	1,186	3.0%	1,380	3.3%	1,660	3.6%
Hispanic Origin (Any Race)	8,694	22.0%	10,295	24.8%	12,978	28.5%

Data Note: Income is expressed in current dollars.

Source: U.S. Census Bureau, Census 2010 Summary File 1. Esri forecasts for 2014 and 2019.

January 12, 2015

©2014 Esri

Demographic and Income Profile

Raulerson
2104 Rock Springs Rd, Apopka, Florida, 32712
Ring: 3 mile radius

Latitude: 28.71511
Longitude: -81.50911

Trends 2014-2019

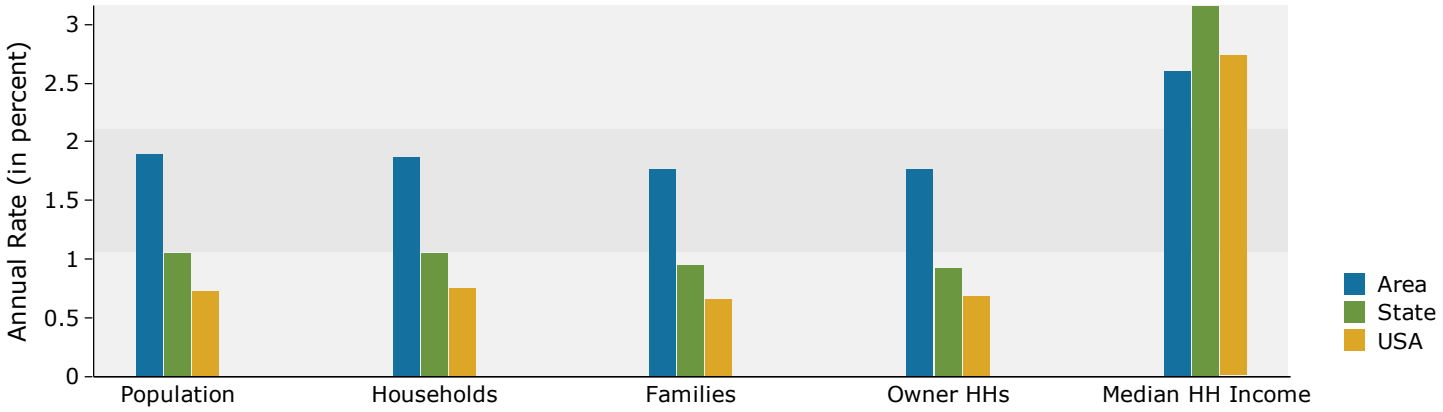

Population by Age

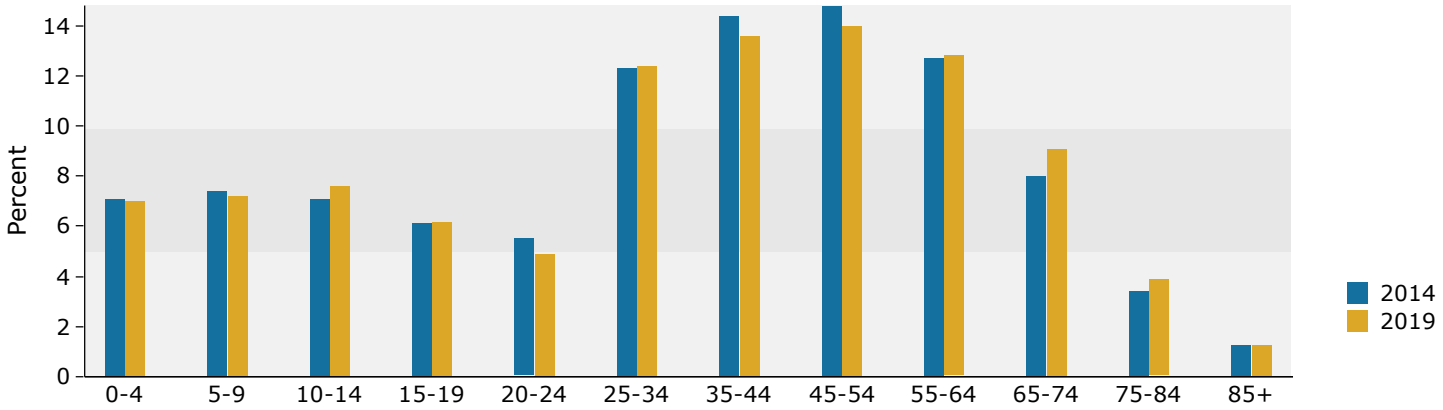

2014 Household Income

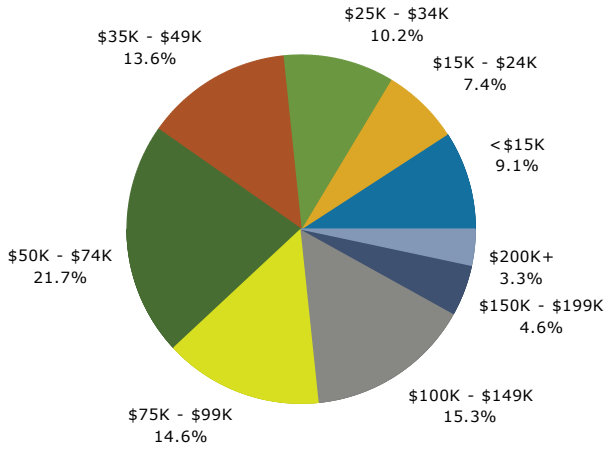

2014 Population by Race

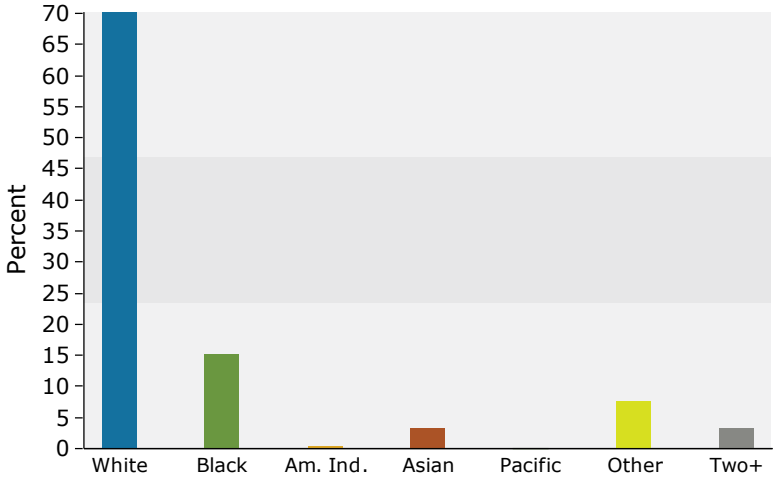

2014 Percent Hispanic Origin: 24.8%

Source: U.S. Census Bureau, Census 2010 Summary File 1. Esri forecasts for 2014 and 2019.

January 12, 2015

©2014 Esri

Demographic and Income Profile

Raulerson
2104 Rock Springs Rd, Apopka, Florida, 32712
Ring: 10 mile radius

Latitude: 28.71511
Longitude: -81.50911

Summary	Census 2010	2014	2019
Population	343,827	356,611	381,813
Households	128,956	133,592	142,849
Families	89,336	91,923	97,828
Average Household Size	2.65	2.66	2.66
Owner Occupied Housing Units	86,921	85,232	90,630
Renter Occupied Housing Units	42,035	48,360	52,219
Median Age	37.3	38.0	38.3
Trends: 2014 - 2019 Annual Rate	**Area**	**State**	**National**
Population	1.38%	1.06%	0.73%
Households	1.35%	1.06%	0.75%
Families	1.25%	0.95%	0.66%
Owner HHs	1.24%	0.93%	0.69%
Median Household Income	2.32%	3.16%	2.74%

	2014		2019	
Households by Income	Number	Percent	Number	Percent
<$15,000	14,386	10.8%	13,845	9.7%
$15,000 - $24,999	13,808	10.3%	10,156	7.1%
$25,000 - $34,999	14,504	10.9%	12,025	8.4%
$35,000 - $49,999	20,582	15.4%	21,203	14.8%
$50,000 - $74,999	27,836	20.8%	32,194	22.5%
$75,000 - $99,999	16,349	12.2%	21,456	15.0%
$100,000 - $149,999	15,635	11.7%	18,504	13.0%
$150,000 - $199,999	5,323	4.0%	6,957	4.9%
$200,000+	5,167	3.9%	6,508	4.6%
Median Household Income	$52,106		$58,432	
Average Household Income	$71,147		$79,578	
Per Capita Income	$26,684		$29,784	

	Census 2010		2014		2019	
Population by Age	Number	Percent	Number	Percent	Number	Percent
0 - 4	22,421	6.5%	22,345	6.3%	24,271	6.4%
5 - 9	23,118	6.7%	23,196	6.5%	24,363	6.4%
10 - 14	24,554	7.1%	24,003	6.7%	25,500	6.7%
15 - 19	24,238	7.0%	23,119	6.5%	23,585	6.2%
20 - 24	21,003	6.1%	24,081	6.8%	22,967	6.0%
25 - 34	45,609	13.3%	47,760	13.4%	53,676	14.1%
35 - 44	48,896	14.2%	47,327	13.3%	49,285	12.9%
45 - 54	52,489	15.3%	51,693	14.5%	50,423	13.2%
55 - 64	40,540	11.8%	45,071	12.6%	50,125	13.1%
65 - 74	23,101	6.7%	28,698	8.0%	34,902	9.1%
75 - 84	12,678	3.7%	13,690	3.8%	16,533	4.3%
85+	5,179	1.5%	5,628	1.6%	6,183	1.6%

	Census 2010		2014		2019	
Race and Ethnicity	Number	Percent	Number	Percent	Number	Percent
White Alone	225,012	65.4%	227,642	63.8%	236,325	61.9%
Black Alone	76,262	22.2%	80,988	22.7%	89,221	23.4%
American Indian Alone	1,438	0.4%	1,542	0.4%	1,725	0.5%
Asian Alone	11,896	3.5%	12,735	3.6%	14,495	3.8%
Pacific Islander Alone	222	0.1%	231	0.1%	255	0.1%
Some Other Race Alone	18,630	5.4%	21,617	6.1%	25,840	6.8%
Two or More Races	10,366	3.0%	11,855	3.3%	13,952	3.7%
Hispanic Origin (Any Race)	64,242	18.7%	74,724	21.0%	91,632	24.0%

Data Note: Income is expressed in current dollars.

Source: U.S. Census Bureau, Census 2010 Summary File 1. Esri forecasts for 2014 and 2019.

January 12, 2015

©2014 Esri

Demographic and Income Profile

Raulerson
2104 Rock Springs Rd, Apopka, Florida, 32712
Ring: 10 mile radius

Latitude: 28.71511
Longitude: -81.50911

Trends 2014-2019

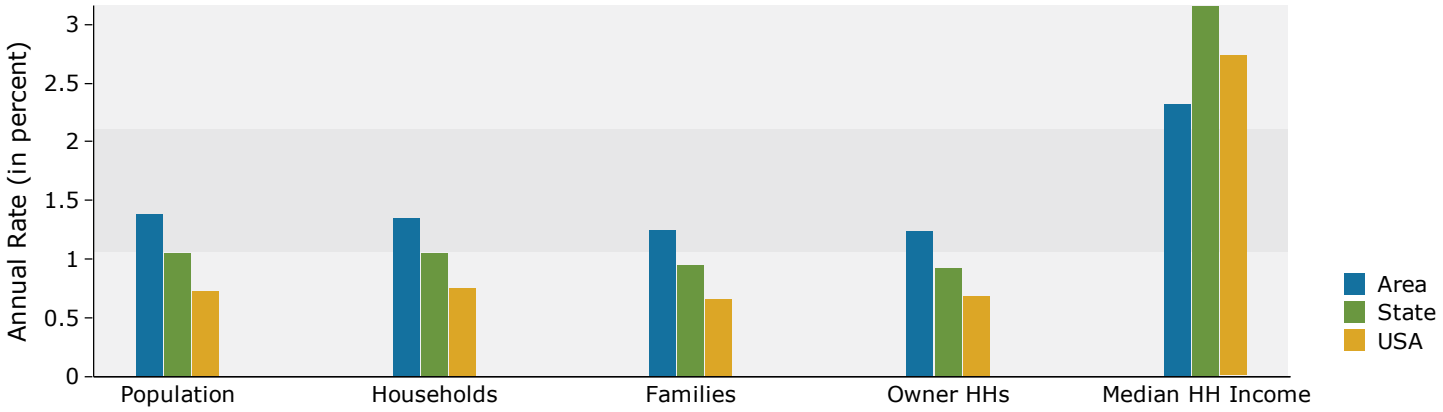

Population by Age

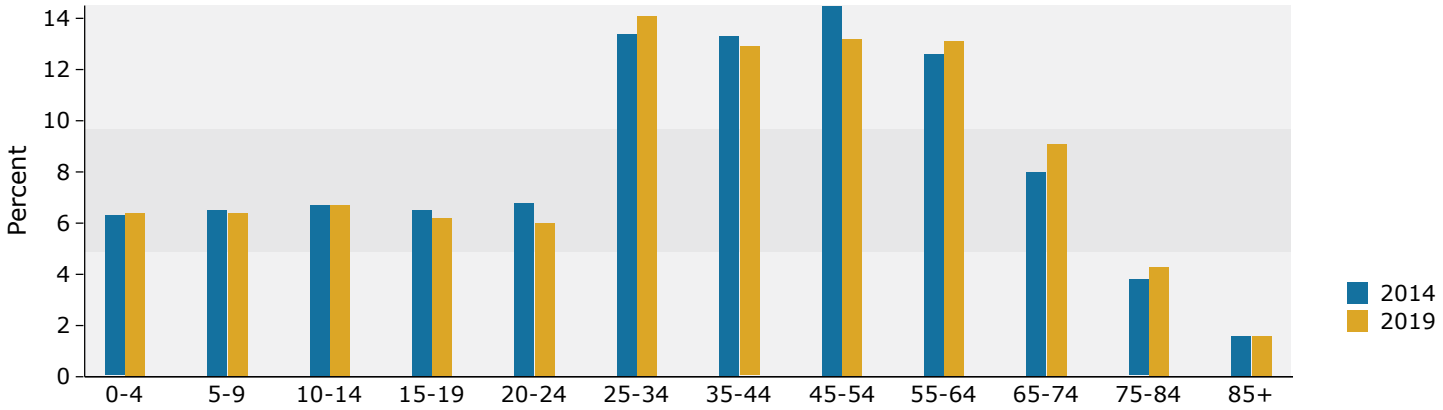

2014 Household Income

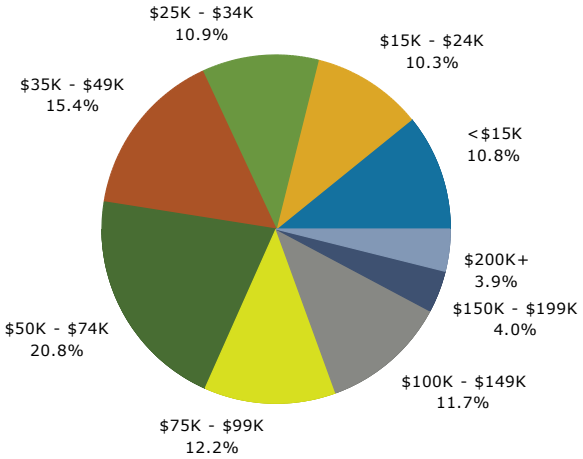

2014 Population by Race

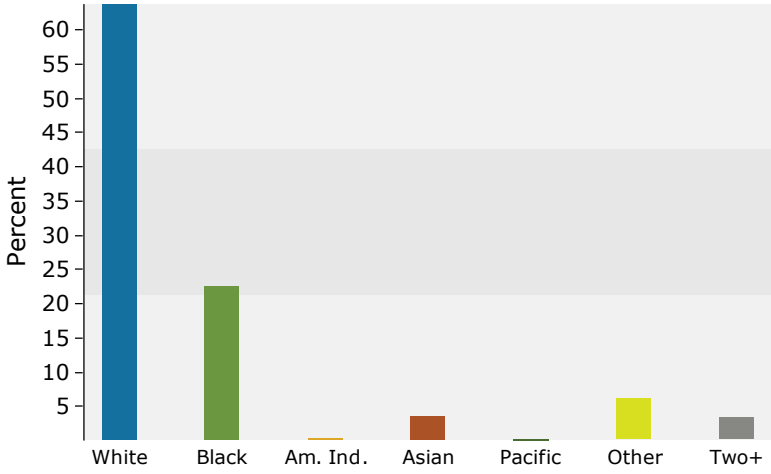

2014 Percent Hispanic Origin: 21.0%

Source: U.S. Census Bureau, Census 2010 Summary File 1. Esri forecasts for 2014 and 2019.

January 12, 2015

©2014 Esri