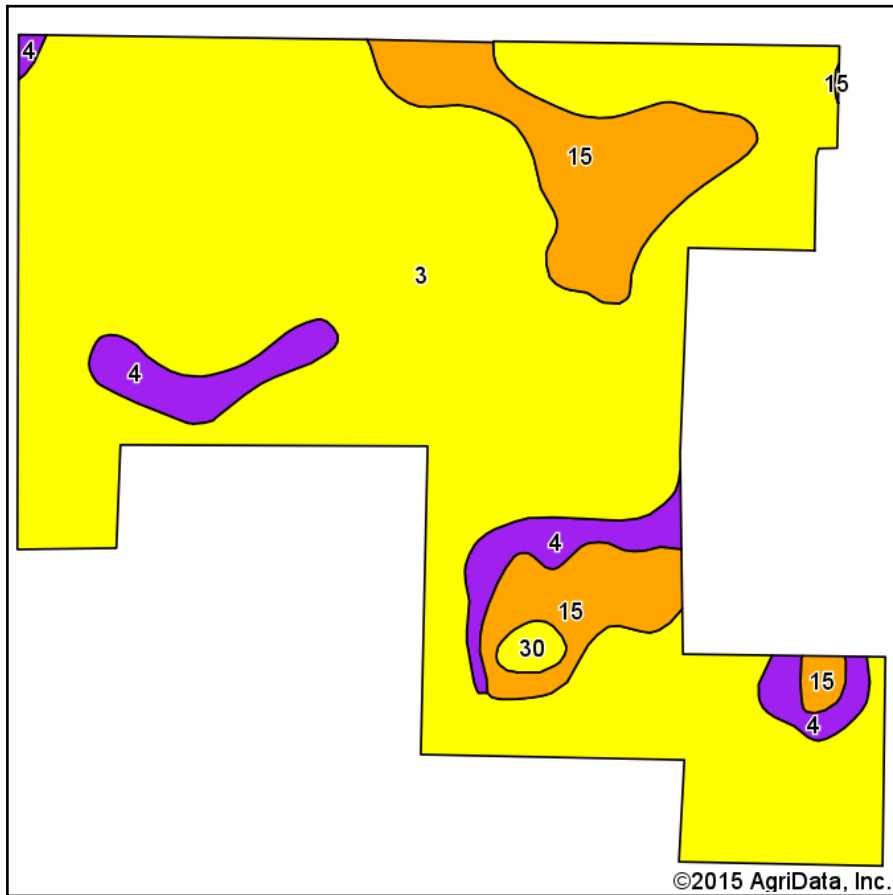
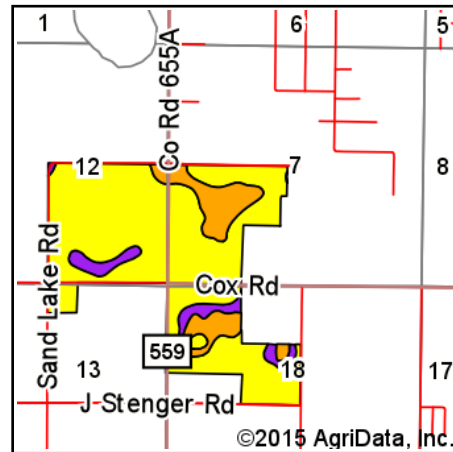


Soil Map



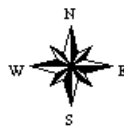
Soils data provided by USDA and NRCS.



State: **Florida**
 County: **Polk**
 Location: **7-30S-26E**
 Township: **Bartow**
 Acres: **411.84**
 Date: **2/11/2015**



Maps Provided By:



Area Symbol: FL105, Soil Area Version: 10

Code	Soil Description	Acres	Percent of field	Non-Irr Class Legend	Non-Irr Class	Range Production (lbs/acre/yr)	Grapefruit	Grapefruit Irrigated	Oranges	NCCPI Overall
3	Candler sand, 0 to 5 percent slopes	330.51	80.3%		IVs	3000	562	585	382	16
15	Tavares fine sand, 0 to 5 percent slopes	53.44	13.0%		IIIs	2925	592		420	19
4	Candler sand, 5 to 8 percent slopes	25.28	6.1%		VI s	2980	603		407	17
30	Pompano fine sand	2.61	0.6%		IVw	6150	362		272	18
Weighted Average						3009	567.1	469.5	387.8	16.5

Area Symbol: FL105, Soil Area Version: 10

Soils data provided by USDA and NRCS.