
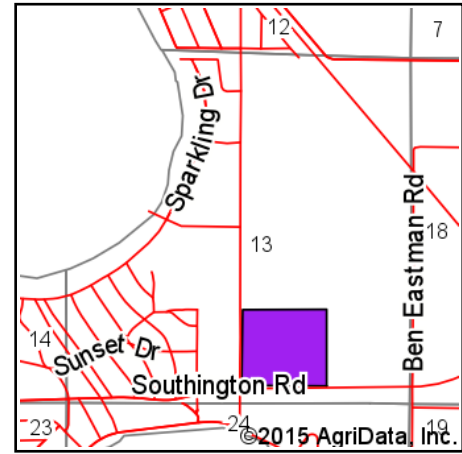


# Soil Map

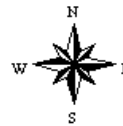


©2015 AgriData, Inc.

Soils data provided by USDA and NRCS.



State: **Florida**  
 County: **Highlands**  
 Location: **13-34S-28E**  
 Township: **Sebring**  
 Acres: **34.68**  
 Date: **3/17/2015**



Maps Provided By:



**Area Symbol: FL055, Soil Area Version: 12**

Code	Soil Description	Acres	Percent of field	Non-Irr Class Legend	Non-Irr Class	Range Production (lbs/acre/yr)	Oranges	Oranges Irrigated	Grapefruit	Grapefruit Irrigated	NCCPI Overall
9	Astatula sand, 0 to 5 percent slopes	34.68	100.0%		VIs	2500		359		422	13
<b>Weighted Average</b>						<b>2500</b>	<b>*-</b>	<b>359</b>	<b>*-</b>	<b>422</b>	<b>13</b>

Area Symbol: FL055, Soil Area Version: 12

Soils data provided by USDA and NRCS.